

No.J-11015/25/2008-IA-II (M)
Government of India
Ministry of Environment, Forest and Climate Change
IA-II (Coal Mining) Division

Indira Paryavaran Bhawan,
Jorbagh Road, N Delhi-3
Dated: 30th November, 2017

To,

The General Manager (Environment),
M/s Western Coalfields Ltd,
Coal Estate, 9th Floor, Civil Lines,
Nagpur - 1 (Maharashtra)

Email: gmenvironment.wcl@nic.in; wclenv@yahoo.in

Sub: Expansion of New Majri UG to OC Coal Mine from 0.8 MTPA to 1.2 MTPA of M/s Western Coalfields Limited in an area 479.16 ha in District Chandrapur (Maharashtra) - For amendment in EC-reg

Sir,

This has reference to your letter No WCL/HQ/Env/8-L&2-C/723-725 dated 28.08.2017 along with the online proposal No.IA/MP/CMIN/26250/2012, and subsequent letters dated 20.10.2017 and 27.10.2017 on the above mentioned subject.

2. The Ministry of Environment, Forest and Climate Change has considered the proposal for amendment in environmental clearance granted vide letter No.J-11015/25/2008-IA.II(M) dated 13th February, 2017 in favour of M/s Western Coalfields Limited, to the expansion project of New Majri UG to Opencast Coal Mine from 0.8 MTPA to 1.2 MTPA in an area 479.16 ha in District Chandrapur (Maharashtra)

3. The proposal was considered by the Expert Appraisal Committee (EAC) in the Ministry for Thermal & Coal Mining Projects in its 21st meeting held on 27th October, 2017. The EAC, has recommended for amendment in the environmental clearance dated 13th February, 2017 for the above project, in respect of certain specific and general conditions stipulated therein, to be deleted/ replaced with and now read as under:-

Specific Condition

(ix) The land use pattern at the end of mining operation shall be in conformity with the post mining land-use plan, which remains an integral part of the approved mining plan and the EIA/EMP submitted to this Ministry.

General Conditions

a) Mining

(iv) A progressive Mine Closure Plan duly approved by the Ministry of Coal / Company Board, as applicable should strictly be complied with.

(b) Land reclamation

(iii) Final mine void depth should in conformity with the post mining land-use plan, which remains an integral part of the approved mining plan and the EIA/EMP submitted to this Ministry.

(v) Plantation shall be raised around the mining lease on the backfilled and reclaimed area, around water body, along the roads etc. by planting the native species in consultation with the local DFO / agriculture Department and as per CPCB Guidelines in conformity with the post mining land-use plan, which remains an integral part of the approved mining plan and the EIA/EMP submitted to this Ministry.

(c) Emission, Effluents & Waste Disposal

(x) To check run off and siltation, retaining wall of adequate dimension to be constructed at the toe of OB dumps and OB benches, as applicable, based on rainfall data.

(e) Occupational Health & Safety

(iv) Provision shall be made for housing of construction labor within the site with all necessary infrastructure and facilities such as fuel for cooking, mobile toilets, mobile STP, safe drinking water, medical care, health care, creche etc as applicable to the project. The housing may be in the form of temporary structures to be removed after completion of the project, as applicable..

(f) Biodiversity

(i) The project proponent shall take all precautionary measures during mining operations for conservation and protection of endangered fauna, if any, spotted in the study area. Action plan for conservation of flora and fauna shall be prepared and implemented in consultation with the State Forest and Wildlife department. A copy of the Action plan, as applicable, shall be submitted to the Ministry of Environment, Forest and Climate Change and its Regional Office.

(g) Implementation of Action Plan as per public hearing & CSR activities

(iv) The project proponent shall make necessary alternative arrangements, wherever required, in consultation with the State government to provide alternate areas for livestock grazing, if any. In this context, the project proponent should implement the directions of Hon'ble supreme Court with regard to acquiring grazing land. The sparse trees on such grazing ground, which provide mid day shelter from the scorching sun, should be scrupulously guarded against felling and plantation of such trees should be promoted as applicable.

(j) Monitoring of Ambient Air & Water quality and Reporting

(i) Monitoring of Ambient Air Quality to be carried out based on the Coal Industry Standards notified vide GSR 742 (E) dated 25.9.2000 and as amended from time to time by the Central Pollution Control Board,.....


4. Based on the recommendations of the EAC, the Ministry of Environment, Forest and Climate Change hereby accords approval to the proposed amendments in the environmental clearance dated 13th February, 2017 for the project 'Expansion of New Majri UG to Opencast Coal Mine' from 0.8 MTPA to 1.2 MTPA of M/s Western Coalfields Limited in an area 479.16 ha in District Chandrapur (Maharashtra), in respect of specific and general conditions, as mentioned in the para 3 above.

5. All other terms and conditions stipulated in the Environmental Clearance dated 13th February, 2017 shall remain unchanged.


30/11/2017
(S K Srivastava)
Scientist E

Copy to:

1. The Secretary, Ministry of Coal, Shastri Bhawan, New Delhi
2. The Secretary, Department of Environment, Government of Maharashtra, 15th Floor, New Admn. Bldg, Madam Cama Road, Mumbai - 32
3. The APCCF, Ministry of Environment Forest and Climate Change, Regional Office (Western Central Zone), Ground Floor, East Wing, New Secretariat Building Civil Lines, Nagpur Maharashtra - 1
4. The Member Secretary, Maharashtra State Pollution Control Board, Kalapataru Point, 3rd & 4th Floors, Sion, Matunga Scheme Road No.8, Opp. Cine Planet Cinema, Near Sion Circle, Sion (E), Mumbai - 2
5. The Member Secretary, Central Pollution Control Board, CBD-cum-Office Complex, East Arjun Nagar, Delhi - 32
6. The Member Secretary, Central Ground Water Authority, Ministry of Water Resources, Curzon Road Barracks, A-2, W-3 Kasturba Gandhi Marg, New Delhi
7. The District Collector, Chandrapur, Government of Maharashtra
8. Monitoring File 9. Guard File 10. Record File 11. Notice Board


30/11/2017
(S K Srivastava)
Scientist E

No. J-11015/25/2008-IA.II(M) pt.
Government of India
Ministry of Environment, Forest and Climate Change
IA-II (Coal Mining) Division

Indira Paryavaran Bhawan,
Jorbagh Road, N Delhi-3
Dated: 13th February, 2017

To,

The General Manager (Environment),
M/s Western Coalfields Ltd.,
Coal Estate, 9th Floor, Civil Lines,
Nagpur - 1 (Maharashtra)

Email: gmenvironment.wcl@nic.in; wclenv@yahoo.in

Sub: Expansion of New Majri UG to OC Coal Mine from 0.8 MTPA to 1.2 MTPA of M/s Western Coalfields Limited in an area 479.16 ha in District Chandrapur (Maharashtra) - Environmental Clearance - reg.

Sir,

This is with reference to your application No.WCL/ENV/HQ/5-H & 20-C/546 dated 25.11.2016 along with the online proposal No.IA/MH/CMIN/8127/2008 dated 25.11.2016 and subsequent letter dated 24.11.2016, 28.11.2016, 29.11.2016, 13.12.2016, 19.12.2016 & 27.12.2016 on the subject matter.

2. The Ministry of Environment, Forest & Climate Change has considered the application. It is noted that the proposal is for grant of environmental clearance to the expansion of **New Majri UG to OC Coal Mine from 0.8 MTPA to 1.2 MTPA of M/s Western Coalfields Limited in an area 479.16 ha in District Chandrapur (Maharashtra).**

3. The proposal was considered by the Expert Appraisal Committee (EAC) in the Ministry for Thermal & Coal Mining Projects in its 1st meeting held on 27th December, 2016. The details of the project, as per the documents submitted by the project proponent, and also as informed during the meeting, are reported to be as under:-

- (i) The project was earlier accorded EC vide letter No.J-11015/25/2008-IA.II(M) dated 18th February, 2011 for a capacity of 0.80 MTPA involving a total area of 479.16 ha.
- (ii) Latitude and longitude of the project site are N 20° 6' 34" to N 20° 8' 37" and E 79° 0' 30" to E 79° 2' 20" respectively.
- (iii) Joint Venture: no Joint Venture.
- (iv) Coal Linkage: Linked to Thermal Power Plants of MAHAGENCO & Miscellaneous consumers.
- (v) Employment generated/to be generated: 430 nos.
- (vi) Benefits of the project: This project will bridge the gap (to the extent of the peak production capacity of the project) between demand & supply of non-coking coal for the power houses and other bulk consumers of western as well as southern part of the country.



(vii) The land usage of the project will be as follows:

Pre-Mining:

S.N.	LAND USE	Within ML Area (ha)	Outside ML Area (ha)	Total (ha)
1	Agricultural land	460.24		460.24
2	Forest land			
3	Waste land			
4	Grazing land	3.68*		3.68*
5	Surface water bodies			
6	Settlements			
7	Others (specify)	15.24 **		15.24
TOTAL		479.16	NIL	479.16

Post- Mining:

S.N.	Land use during mining	Land use (ha)				Total
		Plantation	Water Body	Public use	Un-disturbed	
1	External OB Dump	101.70				101.70
2	Top soil dump					
3	Excavation		114.35			114.35
4	Roads			10.00		10.00
5	Built up area					
6	Green Belt	25.00				25.00
7	Undisturbed Area				210.11	210.11
8	Embankment around quarry	18.00				18.00
	Total	144.70	114.35	10.00	210.11	479.16

(viii) Total geological reserve is 12.0 MT. The mineable reserve 12.0 MT, extractable reserve is 12.0 MT. The per cent of extraction would be 100%.

(ix) The coal grade is G-11 the stripping ratio is 1:3.59 Cum /tonne. The average Gradient is 1 in 5 to 1 in 6. There will be 1 seam with thickness 15.03 m (Min) & 18.89 (Max).

(x) Total estimated water requirement is 460 KL/day (Average Demand for Industrial) 56 KL/day for Colony m3/day. The level of ground water ranges 1.64 m to 8.95 m bgl.

(xi) The method of mining would be Shovel-Dumper Combination.

(xii) There is one external OB dump with quantity of 43.05 Mm3 (41.55 Mm3 Permanent External OB Dump + 1.5 Mm3 for the embankment) in an area of 101.70 ha with height of 60.00 meter above the surface level.

(xiii) Final mine void would be in 114.35 ha with depth varying 90 m. Total quarry area would be 74.35 ha (at the top) and 114.35 ha (on ground). No backfilling is proposed. A void of 74.35 ha with depth 90 m, which is proposed to be converted into a water body.

(xiv) The seasonal data for ambient air quality has been documented and all results at all stations are within prescribed limits.

SK

- (xv) The life of mine is 11 years.
- (xvi) Coal transportation is being done from pit to coal stockyard through dumpers. From coal stockyard it is being transported by tippers to the Railway siding wherein coal is loaded onto wagons by pay loaders. The same will be continued. The distance from stockyard to siding is approx. 2.10 km.
- (xvii) There is R & R involved. There are 261 families of WCL employees and 129 other families.
- (xviii) Total capital cost of the project is Rs. 339.76 Crore. According to New CSR policy, the fund for the CSR should be allocated based on 2% of the average net profit of the Company for the three immediate preceding financial years or Rs. 5.00 per tonne of coal production of previous year whichever is higher. R&R Cost: Rs 41.45 Crore compensation package for PAF as per new R&R package of CIL. Environmental Management Cost Provision for Rs. 47.5 lakh has been kept in approved EMP against Environment Management work. However, Rs. 18.30 Lakh has been invested till 31-03-2016.
- (xix) Koradi Nalla with its branches and gullies passes through the eastern part of mine and join with Shirna Nalla further to the east of the entire up dip side of the mine.
- (xx) Mine Plan for the proposed expansion of New Majri UG to OCP in an area of 479.16 ha was approved by the M/s WCL Board on 19th September, 2016. Mine closure plan is a part of the Mine plan approved by the Board.
- (xxi) There are no national Parks, wildlife sanctuary, biosphere reserves found in the 10 km buffer zone.
- (xxii) There is no forest land involved requiring diversion for non-forestry use in terms of the Forest (Conservation) Act, 1980, as confirmed by GoM vide letter No. 1172 dated 9/15.11.2016.
- (xxiii) Total afforestation plan shall be implemented covering an area of 144.70 ha at the end of mining. Green Belt Included in total plantation. Density of tree plantation 2500 trees/ ha of plants.
- (xxiv) There are no court cases/violation pending with the project proponent.
- (xxv) Public Hearing was held on 9th September, 2008 for existing capacity of 0.8 MTPA.
- (xxvi) Certified EC Compliance Report: The Regional Office of MoEF&CC at Nagpur has carried out the site inspection on 17th November, 2016 to verify the status of compliance of EC conditions granted for New Majri UG to OCP of 0.8 MTPA in an area of 479.16 ha of M/s Western Coalfields Limited in District Chandrapur (Maharashtra). The monitoring report was forwarded to this Ministry vide their letter No. 3-16/2011(Env)/ dated 25th November, 2016, which was deliberated in the EAC meeting. The project proponent presented the action taken on each of the observations made by Regional Office during the site visit.

4. The EAC, after detailed deliberations on the proposal in the 1st Meeting on 27th December, 2016 decided for exempting the proposal from the requirement of fresh TOR and fresh Public Hearing, and recommended the proposal for grant of Environmental Clearance. The Ministry of Environment, Forest and Climate Change hereby accords Environmental Clearance to the expansion of **New Majri UG to OC Coal Mine from 0.8 MTPA to 1.2 MTPA of M/s Western Coalfields Limited in an area 479.16 ha in District Chandrapur (Maharashtra)** under the provisions of the Environment Impact Assessment Notification, 2006 and subsequent amendments/circulars thereto subject to the compliance of the following terms and conditions and environmental safeguards mentioned below:

A. Specific Conditions:

- (i) The maximum production from the mine at any given time shall not exceed the limit as prescribed in the EC.
- (ii) The validity of the EC is for the life of the Mine or as specified in the EIA Notification, 2006, whichever is earlier.

SK

- (iii) The project proponent shall obtain Consent to Establish for the proposed capacity of 1.20 MTPA before enhancing the production capacity.
- (iv) Transportation of coal should be carried out by covered trucks. Mitigative measures to be undertaken to control dust and other fugitive emissions all along the roads by providing sufficient numbers of water sprinklers.
- (v) Continuous monitoring of occupational safety and other health hazards, and the corrective actions need to be ensured.
- (vi) Controlled blasting techniques should be adopted to control ground vibration and fly rocks.
- (vii) A progressive afforestation plan shall be implemented covering an area of 144.70 Ha at the end of mining, which includes reclaimed External OB dump area (101.70 Ha), no Internal OB dump area (nil Ha) and Green belt (43 Ha) and in township located outside the lease by planting native species in consultation with the local DFO/Agriculture Department. The density of the trees shall be around 2500 plants per ha. Massive plantation shall be carried out in open spaces in and around the mine and a 3-tier avenue plantation along the main approach roads to the mine.
- (viii) An estimated total 43.05 Mm³ of OB will be generated during the entire life of the mine. Out of which 43.05 Mm³ of OB will be dumped in one external OB Dumps an earmarked area covering 101.70 ha of land. There will be no internal dump. The maximum height of external OB dump will not exceed 90 m and that for soft OB shall not exceed 60 m. The maximum slope of the dump shall not exceed 28 degrees. Monitoring and management of reclaimed dump sites shall continue till the vegetation becomes self-sustaining and compliance status shall be submitted to MOEFCC and its Regional Office on yearly basis.
- (ix) Of the total quarry area of 74.35 ha (On floor) & 114.35 ha (On Surface), the backfilled quarry area of Nil ha shall be reclaimed with plantation and there will be no void left at the end of the mining operations. The land after mining shall be restored for agriculture purpose.

B. General conditions

(a) Mining

- (i) No change in mining technology and scope of working should be made without prior approval of the Ministry of Environment, Forest and Climate Change.
- (ii) No change in the calendar plan including excavation, quantum of coal and waste should be made.
- (iii) Mining shall be carried out as per the provisions outlined in approved mining plan as well as by abiding to the relevant laws related to coal mining and the circulars issued by Directorate General Mines Safety (DGMS).
- (iv) A progressive Mine Closure Plan duly approved by the Ministry of Coal should strictly be complied with. A compliance report in this regard shall be submitted to Regional Office/ MOEF&CC every six months from the date of commencement of mining operations.

(b) Land Reclamation

- (i) Digital processing of the entire lease area using remote sensing technique shall be carried out regularly once in three years for monitoring land use pattern and report submitted to Ministry of Environment, Forest and Climate Change its Regional Office.
- (ii) The reclamation at waste dump sites shall be ecologically sustainable. Scientific reclamation shall be followed. The local species may be encouraged and species are so chosen that the slope, bottom of the dumps and top of the dumps are able to sustain these species. The aspect of the dump is also a factor which regulates some climatic parameters and allows only species adopted to that micro climate.

SK

- (iii) Final mine void depth should not be more than 40 m. The void area should be converted into water body. The remaining area should be back filled up to the ground level and covered with about a meter thick top soil. The land after mining should be restored for agriculture use.
- (iv) The top soil, if any, shall temporarily be stored at earmarked site(s) only and it should not be kept unutilized for long. The topsoil shall be used for land reclamation and plantation. The over burden (OB) generated during the mining operations shall be stacked at earmarked dump site(s) only and it should not be kept active for a long period of time. The OB dumps should be scientifically vegetated with suitable native species to prevent erosion and surface run off. In critical areas, use of geo textiles shall be undertaken for stabilization of the dump. The entire excavated area shall be backfilled and afforested in line with the approved Mine Closure Plan. Monitoring and management of rehabilitated areas should continue until the vegetation becomes self-sustaining. Compliance status shall be submitted to the Ministry of Environment, Forest and Climate Change and its Regional Office on six monthly basis.
- (v) Plantation shall be raised in a 7.5m wide green belt in the safety zone around the mining lease, backfilled and reclaimed area, around water body, along the roads etc. by planting the native species in consultation with the local DFO/Agriculture Department and as per CPCB Guidelines. The density of the trees should be around 2500 plants per ha. Greenbelt shall be developed all along the mine lease area in a phased manner and shall be completed within first five years.

(c) Emissions, Effluents, and Waste Disposal

- (i) Effective safeguard measures such as regular water sprinkling shall be carried out in critical areas prone to air pollution and having high levels of PM_{10} and $PM_{2.5}$ such as haul road, loading and unloading point and transfer points. Fugitive dust emissions from all the sources shall be controlled regularly. It shall be ensured that the Ambient Air Quality parameters conform to the norms prescribed by the Central Pollution Control Board in this regard.
- (ii) Four ambient air quality monitoring stations shall be established in the core zone as well as in the buffer zone for PM_{10} , $PM_{2.5}$, SO_2 and NO_x monitoring. Location of the stations shall be decided based on the meteorological data, topographical features and environmentally and ecologically sensitive targets in consultation with the State Pollution Control Board. Monitoring of heavy metals such as Hg, As, Ni, Cd, Cr, etc carried out at least once in six months.
- (iii) Data on ambient air quality (PM_{10} , $PM_{2.5}$, SO_2 and NO_x) and heavy metals such as Hg, As, Ni, Cd, Cr and other monitoring data shall be regularly submitted to the Ministry including its concerned Regional Office and to the State Pollution Control Board and the Central Pollution Control Board once in six months. Random verification of samples through analysis from independent laboratories recognised under the EPA rules, 1986 shall be furnished as part of compliance report.
- (iv) Transportation of the coal by road passing through the village shall not be allowed. A 'bypass' road should be constructed (say, leaving a gap of at least 200 meters) for the purpose of transportation of the coal so that the impact of sound, dust and accidents could be mitigated. The project proponent shall bear the cost towards the widening and strengthening of existing public road network in case the same is proposed to be used for the Project. No road movement should be allowed on existing village road network without appropriately increasing the carrying capacity of such roads. Furthermore, transportation of coal by road should be carried out by covered trucks only. A 3-tier green belt comprising of a mix of native species shall be developed all along the major approach roads.
- (v) The pollution due to transportation load on the environment will be effectively controlled and water sprinkling will also be done regularly. Vehicular emissions shall be kept under control and regularly monitored. Project should obtain 'PUC' certificate for all the vehicles from authorized pollution testing centres.
- (vi) Main haulage road in the mine should be provided with permanent water sprinklers and other roads should be regularly wetted with water tankers fitted with sprinklers. Crusher and

material transfer points should invariably be provided with Bag filters and or dry fogging system. Belt-conveyors should be fully covered to avoid air borne dust. Use of effective sprinkler system to suppress fugitive dust on haul roads and other transport roads shall be ensured. Drills shall be wet operated.

(vii) The Project Proponent should not alter the major channels around the site. Appropriate embankment should be provided along the side of the river/nallah flowing near or adjacent to the mine. The embankment constructed along the river/nallah boundary should be of suitable dimensions and critical patches should be strengthened by stone pitching on the river front side and stabilised with plantation so as to withstand the peak water flow and prevent mine inundation.

(viii) There shall be planning, developing and implementing facility of rainwater harvesting measures on long term basis and implementation of conservation measures to augment ground water resources in the area in consultation with Central Ground Water Board.

(ix) The Project Proponent has to take care of gullies formed on slopes. Dump mass should be consolidated with proper filling/leveling with the help of dozer/compactors.

(x) Sufficient number of Gullies to be provided for better management of water. Catch drains and siltation ponds of appropriate size shall be constructed around the mine working, coal heaps and OB dumps to prevent run off of water and flow of sediments directly into the river and other water bodies. The water so collected should be utilized for watering the mine area, roads, green belt development etc. The drains shall be regularly desilted particularly after monsoon and maintained properly. The drains, settling tanks and check dams of appropriate size, gradient and length shall be constructed both around the mine pit and over burden dumps to prevent run off of water and flow of sediments directly into the river and other water bodies and sump capacity should be designed keeping 50% safety margin over and above peak sudden rainfall (based on 50 years data) and maximum discharge in the area adjoining the mine site. Sump capacity should also provide adequate retention period to allow proper settling of silt material. Sedimentation pits shall be constructed at the corners of the garland drains and desilted at regular intervals. Dimension of the retaining wall to be constructed at the toe of the dumps and OB benches within the mine to check run-off and siltation should be based on the rainfall data.

(xi) Industrial waste water (CHP, workshop and waste water from the mine) should be properly collected, treated so as to conform to the standards prescribed under GSR 422 (E) dated 19th May, 1993 and 31st December, 1993 or as amended from time to time. Oil and grease trap should be installed before discharge of workshop effluents. Sewage treatment plant of adequate capacity shall be installed in the existing colony and offices.

(d) Noise & Vibration Control

(i) Adequate measures shall be taken for control of noise levels below 85 dBA in the work environment. Workers engaged in blasting and drilling operations, operation of HEMM, etc shall be provided with ear plugs/muffs.

(ii) Controlled blasting techniques should be practiced with use of delay detonators to mitigate ground vibrations and fly rocks.

(iii) The illumination and sound at night at project sites disturb the villages in respect of both human and animal population. Consequent sleeping disorders and stress may affect the health in the villages located close to mining operations. Habitations have a right for darkness and minimal noise levels at night. PPs must ensure that the biological clock of the villages is not disturbed; by orienting the floodlights/ masks away from the villagers and keeping the noise levels well within the prescribed limits for day light/night hours.

(iv) Measures should be taken for control of noise levels below 85 dBA in the work environment. Workers engaged in operations of Coal Handling Plants and HEMM, etc. should be provided with ear plugs / muffs.

SK

(e) Occupational Health & Safety

- (i) Proponent shall appoint an Occupational Health Specialist for Regular and Periodical medical examination of the workers engaged in the Project and maintain records accordingly; also, Occupational health check-ups for workers having some ailments like BP, diabetes, habitual smoking, etc. shall be undertaken once in six months and necessary remedial/preventive measures taken accordingly. The prevention measure for burns, malaria and provision of anti-snake venom including all other paramedical safeguards may be ensured before initiating the mining activities.
- (ii) Besides carrying out regular periodic health check-up of their workers, 20% of the workers identified from workforce engaged in active mining operations shall be subjected to health check-up for occupational diseases and hearing impairment, if any, through an specialised agency /institution within the District/State and the results reported to this Ministry and to DGMS.
- (iii) Personnel working in dusty areas should wear protective respiratory devices and they should also be provided with adequate training and information on safety and health aspects. Supervisory staff shall be held responsible for ensuring compulsory wearing of dust mask.
- (iv) Provision shall be made for the housing of construction labour within the site with all necessary infrastructure and facilities such as fuel for cooking, mobile toilets, mobile STP, safe drinking water, medical health care, crèche etc. The housing may be in the form of temporary structures to be removed after the completion of the project.
- (v) In case of outsourcing of work through MDO, the project proponent shall ensure the strict compliance enforcement of the above conditions.

(f) Biodiversity

- (i) The project proponent shall take all precautionary measures during mining operation for conservation and protection of endangered fauna, if any, spotted in the study area. Action plan for conservation of flora and fauna shall be prepared and implemented in consultation with the State Forest and Wildlife Department. A copy of action plan shall be submitted to the Ministry of Environment, Forest and Climate Change and its Regional Office.

(g) Implementation of Action Plan as Per Public Hearing & CSR Activities

- (i) Implementation of Action Plan on the issues raised during the Public Hearing shall be ensured. The Project Proponent shall complete all the tasks as per the Action Plan submitted with budgetary provisions during the Public Hearing. Land oustees should be compensated as per the norms laid out R&R Policy of the Company or the National R&R Policy or R&R Policy of the State Government, whichever is higher.
- (ii) The Board of every company, shall ensure that the company spends, in every financial year, at least two per cent. of the average net profits of the company made during the three immediately preceding financial years, in pursuance of its Corporate Social Responsibility Policy under Section 135 of the Companies Act, 2013, for the Socio Economic Development of the neighborhood Habitats which could be planned in consultation with the Panchayat of the local administration, and executed by the Project Proponent more systematically based on the 'Need based door to door survey' by established Social Institutes/Workers. A report, in consonance with the format prescribed in Annexure of the Companies (Corporate Social Responsibility Policy) Rules, 2014, shall be submitted to the Ministry of Environment, Forest and Climate Change and its Regional Office on six monthly basis.
- (iii) The project proponent shall follow the mitigation measures provided in Office Memorandum No.Z-11013/57/2014-IA.II (M), dated 29th October, 2014, titled "Impact of mining activities on Habitations-Issues related to the mining Projects wherein Habitations and villages

are the part of mine lease areas or Habitations and villages are surrounded by the mine lease area".

(iv) The Project Proponent shall make necessary alternative arrangements, where required, in consultation with the State Government to provide alternate areas for livestock grazing, if any. In this context, Project Proponent should implement the directions of the Hon'ble Supreme Court with regard to acquiring grazing land. The sparse trees on such grazing ground, which provide mid-day shelter from the scorching sun, should be scrupulously guarded against felling and plantation of such trees should be promoted.

(h) Corporate Environment Responsibility

(i) The Company should have a well laid down Environment Policy approved by the Board of Directors.

(ii) The Environment Policy should prescribe for standard operating process/procedures to bring into focus any infringements/deviation/violation of the environmental or forest norms/conditions.

(iii) The hierarchical system or Administrative Order of the company to deal with environmental issues and for ensuring compliance with the environmental clearance conditions should be displayed on website of the Company.

(iv) To have proper checks and balances, the Company should have a well laid down system of reporting of non-compliances/violations of environmental norms to the Board of Directors of the Company and/or shareholders or stakeholders at large.

(v) A separate environmental management cell with suitable qualified personnel should be set-up under the control of a Senior Executive, who will report directly to the Head of the Organization.

(vi) The funds earmarked for environmental protection measures should be kept in separate account and should not be diverted for other purpose. Year wise expenditure should be reported to the Ministry and its Regional Office.

(i) Statutory Obligations

(i) Environmental clearance is granted subject to final outcome of Hon'ble Supreme Court of India, Hon'ble High Court, NGT and any other Court of Law, if any, as may be applicable to this project.

(ii) This Environmental Clearance is subject to obtaining requisite NBWL Clearance from the Standing Committee of National Board for Wildlife, if any, as applicable for this Mining project.

(iii) The Project Proponent shall obtain Consent to Establish and Consent to Operate from the concerned State Pollution Control Board prior to commencement of mining operations and effectively implement all the conditions stipulated therein.

(iv) The project proponent shall obtain necessary prior permission of the competent authorities for drawl of requisite quantity of water (surface water and ground water) for the project.

(v) Project Proponent shall obtain the necessary prior permission from the Central Ground Water Authority (CGWA) in case of intersecting the Ground water table. The intersecting ground water table can only be commence after conducting detailed hydrogeological study and necessary permission from the CGWA. The Report on six monthly basis on changes in Ground water level and quality shall be submitted to the Regional Office of the Ministry, CGWA and State Pollution Control Board.

(j) Monitoring of Ambient Air & Water Quality and Reporting

(i) Monitoring of Ambient Air Quality to be carried out based on the Notification 2009, as amended from time to time by the Central Pollution Control Board. The critical parameters as per

the Notification such as PM₁₀, PM_{2.5}, NO_x, and SO_x etc. in the ambient air within the impact zone, peak particle velocity at 300m distance or within the nearest habitation, whichever is closer shall be monitored periodically. Further, quality of discharged water shall also be monitored [(TDS, DO, PH and Total Suspended Solids (TSS))]. The monitored data shall be uploaded on the website of the company as well as displayed on a display board at the project site at a suitable location near the main gate of the Company in public domain. The circular No. J-20012/1/2006-IA.II (M) dated 27.05.2009 issued by Ministry of Environment, Forest and Climate Change shall also be referred in this regard for its compliance.

(ii) The Proponent shall install online Ambient Air Quality Monitoring System and there should be system for display of digital AAQ data within 03 months at least at three locations as per wind direction. Online provisions of pH and turbidity meters at discharge points of STP and ETP and also at water storage ponds in the mining area may be made. Project Proponent should display the result digitally in front of the main Gate of the mine site.

(iii) Regular monitoring of ground water level and quality shall be carried out in and around the mine lease by establishing a network of existing wells and constructing new piezometers during the mining operation. The project proponent shall ensure that no natural water course and/or water resources shall be obstructed due to any mining operations. The monitoring shall be carried out four times in a year pre- monsoon (April-May), monsoon (August), post-monsoon (November) and winter (January) and the data thus collected may be sent regularly to Ministry of Environment, Forest and Climate Change and its Regional Office, Central Ground Water Authority and Regional Director, Central Ground Water Board.

(iv) Regular monitoring of the flow rate of the springs and perennial nallahs flowing in and around the mine lease shall be carried out and records maintain. The natural water bodies and or streams which are flowing in an around the village, should not be disturbed. The Water Table should be nurtured so as not to go down below the pre-mining period. In case of any water scarcity in the area, the Project Proponent has to provide water to the villagers for their use. A provision for regular monitoring of water table in open dug wall located in village should be incorporated to ascertain the impact of mining over ground water table.

(v) Regular monitoring of water quality upstream and downstream of water bodies shall be carried out and record of monitoring data should be maintained and submitted to the Ministry of Environment, Forest and Climate Change and its Regional Office, Central Ground Water Authority, Regional Director, Central Ground Water Board, State Pollution Control Board and Central Pollution Control Board.

(vi) The project proponent shall submit six monthly reports on the status of the implementation of the stipulated environmental safeguards to the Ministry of Environment, Forest and Climate Change, its Regional Office, Central Pollution Control Board and State Pollution Control Board.

(vii) The Regional Office of this Ministry shall monitor compliance of the stipulated conditions. The project authorities should extend full cooperation to the officer (s) of the Regional Office by furnishing the requisite data / information / monitoring reports.

(viii) The activities pertaining to development of green belt/ horticulture shall be reported to concerned DFO/Collector on six monthly basis from the date of commencement of mining operations.

(k) Miscellaneous

(i) For half yearly monitoring reports, the data should be monitored for the period of April to September and October to March of the financial years and submitted to the concerned authorities within 2 months of the completion of periodicity of monitoring. Similarly, the annual reports for the financial year should reach the office of the concerned authority on or before 1st June of following year.

(ii) Efforts should be made to reduce energy consumption by conservation, efficiency improvements and use of renewable energy.

skl

- (iii) The project authorities should inform to the Regional Office regarding date of financial closures and final approval of the project by the concerned authorities and the date of start of land development work.
- (iv) A copy of clearance letter will be marked to concerned Panchayat/local NGO, if any, from whom suggestion / representation has been received while processing the proposal.
- (v) State Pollution Control Board should display a copy of the clearance letter at the Regional office, District Industry Centre and Collector's office/ Tehsildar Office for 30 days.
- (vi) A copy of the EC letter shall be shall also be displayed on the website of the concerned State Pollution Control Board. The EC letter shall also be displayed at the Regional Office, District Industry Sector and Collector's Office/Tehsildar Office for 30 days.
- (vii) The EC letter shall be uploaded on the company's website. The compliance status of the stipulated EC conditions shall also be uploaded by the project authorities on their website and updated at least once every six months so as to bring the same in public domain. The monitoring data of environmental quality parameter (air, water, noise and soil) and critical pollutant such as PM₁₀, PM_{2.5}, SO₂ and NO_x (ambient) and critical sectoral parameters shall also be displayed at the entrance of the project premises and mine office and in corporate office and on company's website.
- (viii) The project authorities should advertise at least in two local newspapers widely circulated, one of which shall be in the vernacular language of the locality concerned, within 7 days of the issue of the clearance letter informing that the project has been accorded environmental clearance and a copy of the clearance letter is available with the State Pollution Control Board and also at web site of the Ministry of Environment, Forest and Climate Change at www.environmentclearance.nic.in and a copy of the same should be forwarded to the Regional Office.
- (ix) The Environmental Statement for each financial year ending 31 March in Form-V is mandated to be submitted by the PP for the concerned State Pollution Control Board as prescribed under the Environment (Protection) Rules, 1986, as amended subsequently, shall also be uploaded on the Company's website along with the status of compliance of EC conditions and shall be sent to the respective Regional Offices of the MoEF&CC by e-mail.

5. The PP shall abide by all the commitments and recommendations made in the EIA/EMP report and also that during their presentation to the EAC. The commitment made by the project proponent to the issue raised during Public Hearing shall be implemented by the proponent.

6. The project proponent shall obtain all necessary clearances/approvals that may be required before the start of the project. The Ministry or any other competent authority may stipulate any further condition for environmental protection.

7. The PP shall set up an Environment Audit cell with responsibility and accountability to ensure implementation of all the EC Conditions.

8. Concealing factual data or submission of false/fabricated data and failure to comply with any of the conditions mentioned above may result in withdrawal of this EC and attract action under the provisions of Environment (Protection) Act, 1986.

9. The above conditions will be enforced inter-alia, under the provisions of the Water (Prevention & Control of Pollution) Act, 1974, the Air (Prevention & Control of Pollution) Act, 1981, the Environment (Protection) Act, 1986 and the Public Liability Insurance Act, 1991 along with their amendments and Rules and any other orders passed by the Hon'ble Supreme Court of India/High Courts and any other Court of Law relating to the subject matter. The PP shall ensure to undertake and provide for the costs incurred for taking up remedial measures in case of soil contamination, contamination of groundwater and surface water, and occupational and other diseases due to the mining operations.

10. Any appeal against this EC shall lie with the National Green Tribunal, if preferred, within a period of 30 days as prescribed under Section 16 of the National Green Tribunal Act, 2010.

11. This EC supersedes the earlier EC granted vide letter No.J-11015/25/2008-IA.II(M) dated 18th February, 2011 for a capacity of 0.80 MTPA involving a total area of 479.16 ha.

SKJ
13/2/2017

(S. K. Srivastava)
Scientist E

Copy to:

1. The Secretary, Ministry of Coal, Shastri Bhawan, New Delhi.
2. The Secretary, Department of Environment, Government of Maharashtra, 15th Floor, New Admn. Bldg, Madam Cama Road, Mumbai - 32.
3. The APCCF, Ministry of Environment Forest and Climate Change, Regional Office (Western Central Zone), Ground Floor, East Wing, New Secretariat Building Civil Lines, Nagpur Maharashtra - 1
4. The Member Secretary, Maharashtra State Pollution Control Board, Kalapataru Point, 3rd & 4th Floors, Sion, Matunga Scheme Road No. 8, Opp. Cine Planet Cinema, Near Sion Circle, Sion (E), Mumbai - 2
5. The Member Secretary, Central Pollution Control Board, CBD-cum-Office Complex, East Arjun Nagar, Delhi - 2
6. The Member Secretary, Central Ground Water Authority, Ministry of Water Resources, Curzon Road Barracks, A-2, W-3 Kasturba Gandhi Marg, New Delhi.
7. The District Collector, **Chandrapur**, Government of Maharashtra.
8. Monitoring File 9. Guard File 10. Record File 11. Notice Board

SKJ
13/2/2017

(S. K. Srivastava)
Scientist E



Ministry of Environment & Forests (MOEF)

Paryavaran Bhawan,
C.G.O. Complex,
New Delhi -110510

No.J-11015/25/2008-IA.II (M)

Dated: 18th February 2011

To,
Chief General Manager
M/s Western Coalfields Ltd.,
Coal Estate, Civil Lines,
NAGPUR – 440001.

Sub: New Majri UG to OC Mine (0.35 MTPA to 0.8MTPA ML area from 479.16 ha) of M/s Western Coalfields Ltd. (WCL), located in village Shivji Nagar Majri, Tehsil Bhadrawati, District Chandrapur, Maharashtra - environmental clearance – reg.

Sir,

This is with reference to letter No43011/129/2007-CPAM dated 09.01.2008 of Ministry of Coal forwarding the application for Terms of Reference (TOR) and this Ministry's letter dated 19.03.2008 granting TOR to the above-mentioned project and subsequent letter No. WCL/ENV/HQ/5-H/225 dated 8.06.2010 for environmental clearance and letters dated 27.07.2010, 12.11.2010 and 31.12.2010 on the aforesaid subject. The Ministry of Environment & Forests has considered the application. It is noted that the present proposal is to **convert existing New Majri Underground mine to Opencast Mine project and for expansion in production from 0.35 MTPA to 0.8MTPA in an ML area from 479.16 ha.** There are no ecologically sensitive areas such as National Parks, Wildlife Sanctuary, Biosphere Reserves found in the 10 km buffer zone. The mine is located at a distance of 28.5km, 15.4km and 37.2 km from the critically polluted areas of MIDC Chandrapur, Ghuggus and Ballarpur which also fall in between the mine and the Tadoba Andheri Tiger Reserve. River Wardha flows at distance of 1.5 km to 2.5 km. The project involves diversion of Koradi nalla of 2.5 km length. As the whole mine area falls below HFL of the river, an embankment has been proposed at the periphery of mine.

Of the total lease area of **479.16 ha**, 24.50 ha is in possession of the company and the balance 435.74 ha is to be acquired. The lease area consists of the 460.24 ha agricultural land, 15.24 ha of wasteland and 3.68 ha of forest land. Forest land of 3.68 ha is judpi jungle. Forestry clearance has been applied for. Coal grade is 'C-D'. ultimate working depth mining will be 300m bgl. Mining will be opencast by mechanised method involving shovel-dumper. Of the total ML area of 479.16 ha, area for excavation is 114.35 ha, external OB dump area 101.70 ha, infrastructure 10.00 ha, blasting zone/safety zone-64.62 ha, area for future extension 137.10 ha, area for rationalization of boundary 51.39 ha. Water table is in the range of 10-15.90 m bgl during pre-monsoon and 9.80-15.60m bgl during post-monsoon. Estimated peak water requirement is 256 m³/day which will be met from mine pit water. Peak mine water discharge is estimated to be 5000m³/day. Estimated total OB generation from the mine is 43.05 Mm³ over the life; which is to be stored almost entirely in one external OB dump of 101.07 ha of a max. height of 60m and a small quantity of 1.5 Mm³ OB is proposed to be used in construction of embankment. No internal dumping is proposed due to steepness of gradient. At the post mining stage, the decoaled void of 114.35 ha would be left as a water body. An estimated 2424 TPD of coal from CHP is to be transported by truck to New Majri UG/and thereafter by rail. Balance life of the project is about 20 years. The project involves R&R of one village-Dafai comprising 261 houses of WCL employees and 129 Private houses. Public Hearing was held on 9.09.2008. Project was approved by WCL on 17.12.2007. Capital cost of the project is **Rs. 77.1055 crores.**

M/1

2. The Ministry of Environment & Forests hereby accords environmental clearance for the above-mentioned **New Majri UG to OC Mine of M/s Western Coalfields Ltd. (WCL), for change of method of mining from underground to opencast and for expansion in production from 0.35 MTPA to 0.8 MTPA ML in area 479.16 ha** under the provisions of the Environmental Impact Assessment Notification, 2006 and subsequent amendments thereto and Circulars there under and subject to conditions specified below:

A. Specific Conditions

- (i) No mining operations shall be undertaken in 3.68 ha forestland, until forestry clearance has been obtained under the provisions of FC Act, 1980.
- (ii) Prior approval of the Flood and Irrigation Dept. shall be obtained for diversion of a Nala of 2.5 km stretch flowing within the ML areas. Mining operations shall be undertaken maintaining a minimum safe distance from river/nala. Stone pitching should be done on the embankment of nalla/river side. OB for construction of embankment shall be first ascertained for suitability for construction purpose. Stone pitching shall be undertaken along the river/nala.
- (iii) Top soil shall be stored in the earmarked site and shall be used within a year of its generation for green belt development and for plantation/reclamation.
- (iv) OB shall be stacked at the earmarked one external OB dumpsite of 101.70 ha. Ultimate slope of the dump shall not exceed 28°. Monitoring and management of reclaimed dumpsite shall continue until the vegetation in all the dumps becomes self-sustaining. Compliance status shall be submitted to the Ministry of Environment & Forests and its Regional office located at Bhopal on an yearly basis. An Action Plan to reclaim the old OB dumps along River Wardha be prepared and implemented. Action Plan for reclamation of old abandoned dump should be furnished to ministry.
- (vii) Garland drains (size, gradient and length) around the safety areas and low lying areas sump capacity shall be designed keeping 50% safety margin over an above the peak sudden rainfall and maximum discharge in the area adjoining the mine sites. Sump capacity shall also be provided adequate retention period to allow proper settling of silt material.
- (ix) Catch drains and siltation ponds of appropriate size shall be constructed to arrest silt and sediment flows from soil, OB and mineral dumps. The water so collected shall be utilized for watering the mine area, roads, green belt development, etc. The drains shall be regularly desilted and maintained properly.
Garland drains (size, gradient and length) and sump capacity shall be designed keeping 50% safety margin over and above the peak sudden rainfall and maximum discharge in the area adjoining the mine site. Sump capacity shall also provide adequate retention period to allow proper settling of silt material.
- (x) Dimension of the retaining wall at the toe of the dumps and OB benches within the mine to check run-off and siltation shall be based on the rainfall data.
- (xi) Crushers at the CHP shall be operated with high efficiency bag filters/water sprinkling system shall be provided to check fugitive emissions from crushing operations, conveyor system which shall be closed, haulage roads, transfer points, etc.
- (xii) Drills shall be wet operated only.
- (xiii) Controlled blasting shall be practiced with use of delay detonators and only during daytime. The mitigative measures for control of ground vibrations and to arrest the fly rocks and boulders shall be implemented.

- (xiv) Transportation of coal from mine pit to railway siding for a distance of 2 km shall be by closed conveyors only. Road used for transportation of coal from CHP to railway siding shall be black topped and developed with 3-tier avenue plantation using a mix of species suitable for controlling fugitive dust emissions.
- (xv) No groundwater of water from River Wardha shall be used for mining operations. Any additional water requirement shall be met from mine pit water and from rainwater harvesting systems.
- (xvi) Regular monitoring of groundwater level and quality shall be carried out by establishing a network of existing wells and construction of new piezometers. The monitoring for quantity shall be done four times a year in pre-monsoon (May), monsoon (August), post-monsoon (November) and winter (January) seasons and for quality in May. Data thus collected shall be submitted to the Ministry of Environment & Forests and to the Central Pollution Control Board quarterly within one month of monitoring.
- (xvii) The Company shall put up artificial groundwater recharge measures for augmentation of groundwater resource in case monitoring of groundwater levels indicate decline of water table. Any additional water requirement for mining operation shall be met from rainwater/recycling of water only. The project authorities shall meet water requirement of nearby village(s) in case the village wells go dry due to dewatering of mine.
- (xviii) ETP shall also be provided for treatment of effluents from workshop, CHP and an STP shall be provided for treating wastewater from the township and the treated effluents shall be used for green belt development. Wastewater generated from the mine shall be treated and recycled for mine operations to the extent possible and the balance shall be treated to prescribed standards before discharge into the surface waters/agricultural use.
- (xix) Besides carrying out regular periodic health check up of their workers, 10% of the workers identified from workforce engaged in active mining operations shall be subjected to health check up for occupational diseases and hearing impairment, if any, through an agency such as NIOH, Ahmadabad within a period of one year and the results reported to this Ministry and to DGMS.
- (xx) A Plan for afforestation of the mine lease of an area not less than 133 ha shall be implemented; which includes reclaimed external OB dump (90 ha), vacant land (43ha) along ML boundary, along roads & infrastructure (3 ha), green belt, and area for rationalisation area within the lease and vacant land (40 ha) and within the township by planting native species in consultation with the local DFO/Agriculture Department. The density of the trees shall be around 2500 plants per ha.
- (xxi) The entire decoaled void of 114.35 ha being left as a water body shall be reclaimed along the upper slopes of the void/water body which is gently sloped with grass and plantation. The quality of water in the water body shall be closely monitored.
- (xx) For monitoring land use pattern and for post mining land use, a time series of land use maps, based on satellite imagery (on a scale of 1: 5000) of the core zone and buffer zone, from the start of the project until end of mine life shall be prepared once in 3 years (for any one particular season which is consistent in the time series), and the report submitted to MOEF and its Regional office at Bhopal.
- (xxi) R&R for the expansion project for the Dafai village involving 261 houses of WCL & 129 houses of private owners shall be completed within agreed time frame. R&R shall follow the norms of the National R&R Policy or the R&R Policy of the State Government whichever is higher.



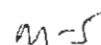
- (xxii) The socio-economic development of the villages covered under CSR shall be not less than Rs 5/tonne of coal and shall be monitored over the life of the project using UNDP Human Development Indices and reported as part of the Report submitted to MOEF RO, Bhopal.
- (xxiii) A Final Mine Closure Plan along with details of Corpus Fund shall be submitted to the Ministry of Environment & Forests three years before completion of this project. A Habitat Restoration Plan of the mine area shall be prepared and implemented using a mix of native species found in the original ecosystem, which were conserved in-situ and ex-situ in an identified area within the lease for reintroduction in the mine during mine reclamation and at the post mining stage for habitat restoration. including grazing land and agricultural land.

B. General Conditions


- (i) No change in technology and scope of working shall be made without prior approval of the Ministry of Environment and Forests.
- (ii) No change in the calendar plan including quantum of mineral coal and waste being produced shall be made.
- (iii) Four ambient air quality monitoring stations shall be established in the core zone as well as in the buffer zone for monitoring PM10, PM2.5, SO2 and NOx. Location of the stations shall be decided based on the meteorological data, topographical features and environmentally and ecologically sensitive targets in consultation with the State Pollution Control Board. Monitoring of heavy metals such as Hg, As, Ni, Cd, Cr, in particulates shall be carried out at least once in six months.
- (iv) Data on ambient air quality (PM10, PM 2.5, SO2 and NOx and heavy metals such as Hg, As, Ni, Cr, etc) and other monitoring data shall be regularly submitted to the Ministry including its Regional Office at Bhopal and to the State Pollution Control Board and the Central Pollution Control Board once in six months. Random verification of samples through analysis from independent laboratories recognised under the EP Rules, 1986 shall be furnished as part of the compliance report.
- (v) Adequate measures shall be taken for control of noise levels below 85 dBA in the work environment. Workers engaged in blasting and drilling operations, operation of HEMM, etc shall be provided with ear plugs/muffs.
- (vi) Industrial wastewater (workshop and wastewater from the mine) shall be properly collected, and treated so as to conform to the standards including for heavy metals before discharge prescribed under GSR 422 (E) dated 19th May 1993 and 31st December 1993 or as amended from time to time. Oil and grease trap shall be installed before discharge of workshop effluents.
- (vii) Vehicular emissions shall be kept under control and regularly monitored. Vehicles used for transportation of the mineral shall be covered with tarpaulins and optimally loaded.
- (viii) Monitoring of environmental quality parameters shall be carried out through establishment of adequate number and type of pollution monitoring and analysis equipment in consultation with the State Pollution Control Board and data got analysed through a laboratory recognised under EP Rules, 1986.
- (ix) Personnel working in dusty areas shall wear protective respiratory devices and they shall also be provided with adequate training and information on safety and health aspects.
Occupational health surveillance programme of the workers shall be undertaken periodically to observe any contractions due to exposure to dust and to take corrective measures, if needed.

MH

- (x) A separate environmental management cell with suitable qualified personnel shall be set up under the control of a Senior Executive, who will report directly to the Head of the company.
 - (xi) The funds earmarked for environmental protection measures shall be kept in separate account and shall not be diverted for other purpose. Year-wise expenditure shall be reported to this Ministry and its Regional Office at Bhopal.
 - (xii) The Project authorities shall advertise at least in two local newspapers widely circulated around the project, one of which shall be in the vernacular language of the locality concerned within seven days of the clearance letter informing that the project has been accorded environmental clearance and a copy of the clearance letter is available with the State Pollution control Board and may also be seen at the website of the ministry of Environment & Forests at <http://envfor.nic.in>
 - (xiii) A copy of the environmental clearance letter shall be marked to concerned Panchayat/Zila Parishad, Municipal Corporation or Urban Local Body and local NGO, if any, from whom any suggestion/representation has been received while processing the proposal. A copy of the clearance letter shall also be displayed on the company's website.
 - (xiv) A copy of the clearance letter shall be displayed on the website of the concerned State Pollution Control Board. The EC letter shall also be displayed at the Regional Office, District Industry Centre and Collector's Office/Tehsildar's Office for 30 days.
 - (xv) The clearance letter shall be uploaded on the company's website. The compliance status of the stipulated EC conditions shall also be uploaded by the project authorities on their website and updated at least once every six months so as to bring the same in the public domain. The monitoring data of environmental quality parameters (air, water, noise and soil) and critical parameters such as PM₁₀, PM_{2.5}, SO₂ and NO_x shall also be displayed at the entrance of the project premises and mines office and in corporate office and on the company's website.
 - (xvi) The project proponent shall submit six monthly reports on the status of compliance of the stipulated environmental clearance conditions (both in hard copy and in e-mail) to the respective Regional Office of the MOEF, the respective Zonal offices of CPCB and the SPCB.
 - (xvii) The Regional Office of this Ministry located at Bhopal shall monitor compliance of the stipulated conditions. The Project authorities shall extend full cooperation to the office(s) of the Regional Office by furnishing the requisite data/ information/monitoring reports.
 - (xviii) The environmental statement for each financial year ending 31st March in Form-V is mandated to be submitted by the project proponent to the concerned State Pollution Control Board as prescribed under the Environment (Protection) Rules, 1986, as amended subsequently, shall also be uploaded on the company's website along with the status of compliance of EC conditions and shall be sent to the respective Regional Offices of the MOEF by E-mail.
3. The Ministry or any other competent authority may stipulate any further condition for environmental protection.
4. Failure to comply with any of the conditions mentioned above may result in withdrawal of this clearance and attract the provisions of the Environment (Protection) Act, 1986.
5. The above conditions will be enforced *inter-alia*, under the provisions of the Water (Prevention & Control of Pollution) Act, 1974, the Air (Prevention & Control of Pollution) Act, 1981, the Environment (Protection) Act, 1986 and the Public Liability Insurance Act, 1991 along with their amendments and Rules. The proponent shall ensure to undertake and provide for the costs incurred

for taking up remedial measures in case of soil contamination, contamination of groundwater and surface water, and occupational and other diseases due to the mining operations.


(Dr. T. Chandini)
Director

Copy to:

1. Secretary, Ministry of Coal, New Delhi.
2. Secretary, Department of Environment, Government of Maharashtra, 15th Floor, New Admn. Bldg., Madam Cama Road, MUMBAI – 400032.
3. Chief Conservator of Forests, Regional office (EZ), Ministry of Environment & Forests, E-2/240 Arear Colony, Bhopal – 462016.
4. Chairman, Maharashtra State Pollution Control Board, Kalapataru Point, 3rd & 4th Floors, Sion, Matunga Scheme Road No. 8, Opp. Cine Planet Cinema, Near Sion Circle, Sion (E), Mumbai – 400002.
5. Chairman, Central Pollution Control Board, CBD-cum-Office Complex, East Arjun Nagar, New Delhi -110032.
6. Member-Secretary, Central Ground Water Authority, Ministry of Water Resources, Curzon Road Barracks, A-2, W-3 Kasturba Gandhi Marg, New Delhi.
7. Shri M.K. Shukla, CGM, Coal India Limited, SCOPE Minar, Core-I, 4th Floor, Vikas Marg, Laxminagar, New Delhi.
8. District Collector, Chandrapur, Government of Maharashtra.
9. Monitoring File 10. Guard File 11. Record File.

M-6